

# Student Link



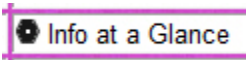

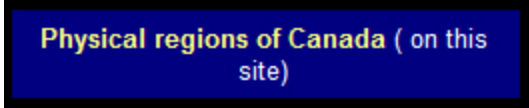
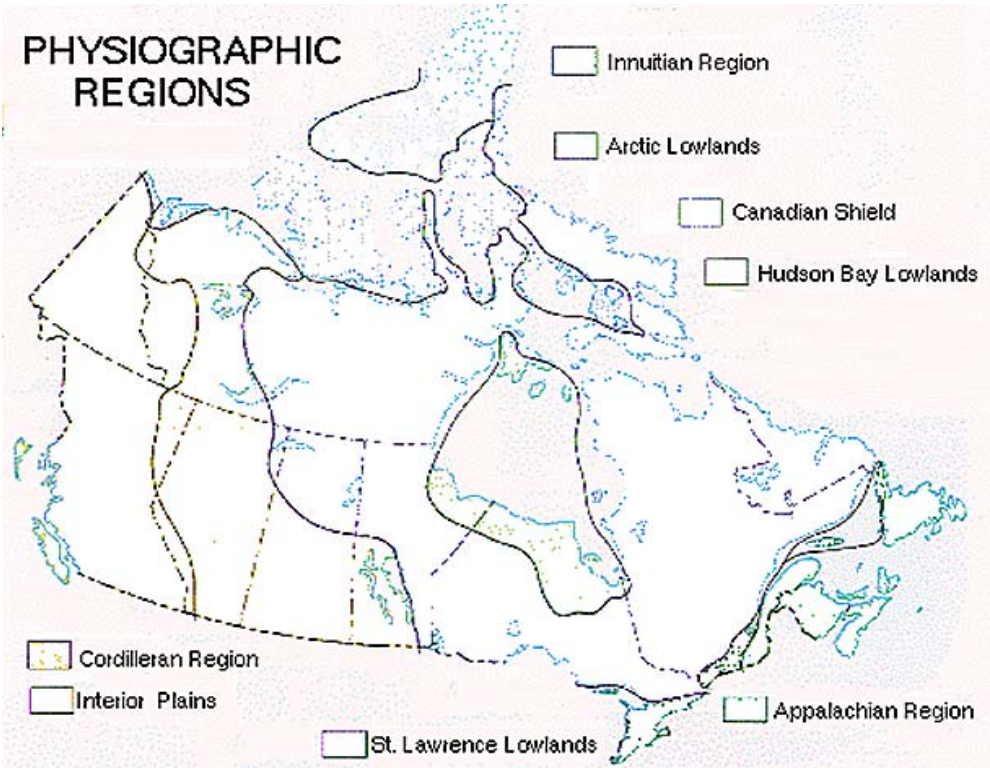
Grade 4 - Geography

Gathering Information

PAGE

A

Student Name: \_\_\_\_\_

1.	Click on the icon titled "Grade 4 door."	
2.	Click on the icon titled "Social Studies."	
3.	Under the category named <b>Canada and World Connections</b> , click on the link titled "Info at a Glance."	
4.	Scroll down, find and click on  . Now click on <b>See the Geography resources page</b>	
5.	You're almost there! Scroll down and click on 	
6.	Made it! Scroll down and study the map of <b>Physiographic Regions of Canada</b> . Use your markers or pencil crayons to carefully complete the map here.	 <p><b>PHYSIOGRAPHIC REGIONS</b></p> <ul style="list-style-type: none"><li>Innuitian Region</li><li>Arctic Lowlands</li><li>Canadian Shield</li><li>Hudson Bay Lowlands</li><li>Cordilleran Region</li><li>Interior Plains</li><li>St. Lawrence Lowlands</li><li>Appalachian Region</li></ul>

Student Name: \_\_\_\_\_

7. Go back to the StudentLink Grade 4 Social Studies page.

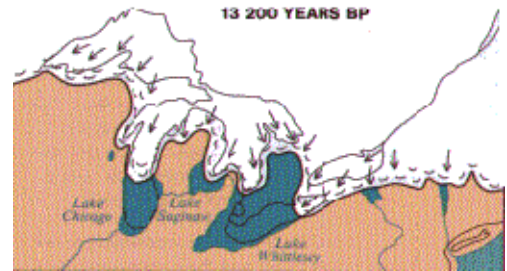
**Social Studies for Grade 4\***

8. Click on "Gifts of the Glaciers"

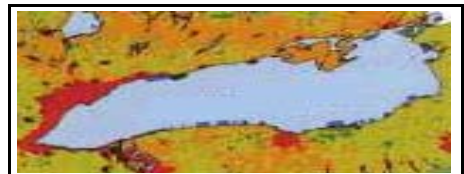
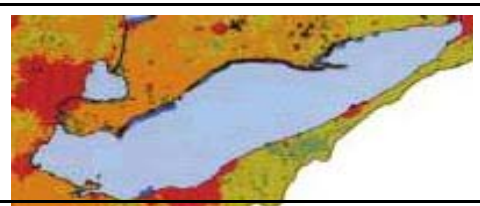
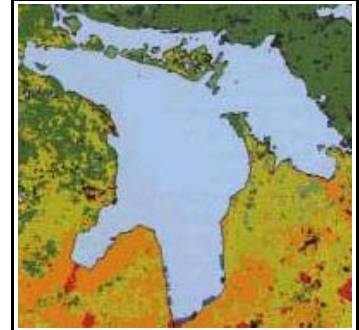
Gifts of the Glaciers

The animation shows the white part shrinking over time.  
What is the white part? \_\_\_\_\_

What is it leaving behind? \_\_\_\_\_



9. Please name the Great Lakes.



Name three reasons why you think the great lakes are a "gift" to us.

1. \_\_\_\_\_

2. \_\_\_\_\_

3. \_\_\_\_\_